

**FRIENDS/PARTNERS
IN
AVIATION WEATHER**

**PROGRESS IN TURBULENCE
INFORMATION**

Dan Stack, Debbie Roland - Leaders

Air Turbulence Potential

 MODERATE TO SEVERE

As of 3:43 am ET

Valid for 6 Hours

THIS PRODUCT SHOULD NOT REPLACE A FLIGHT BRIEFING

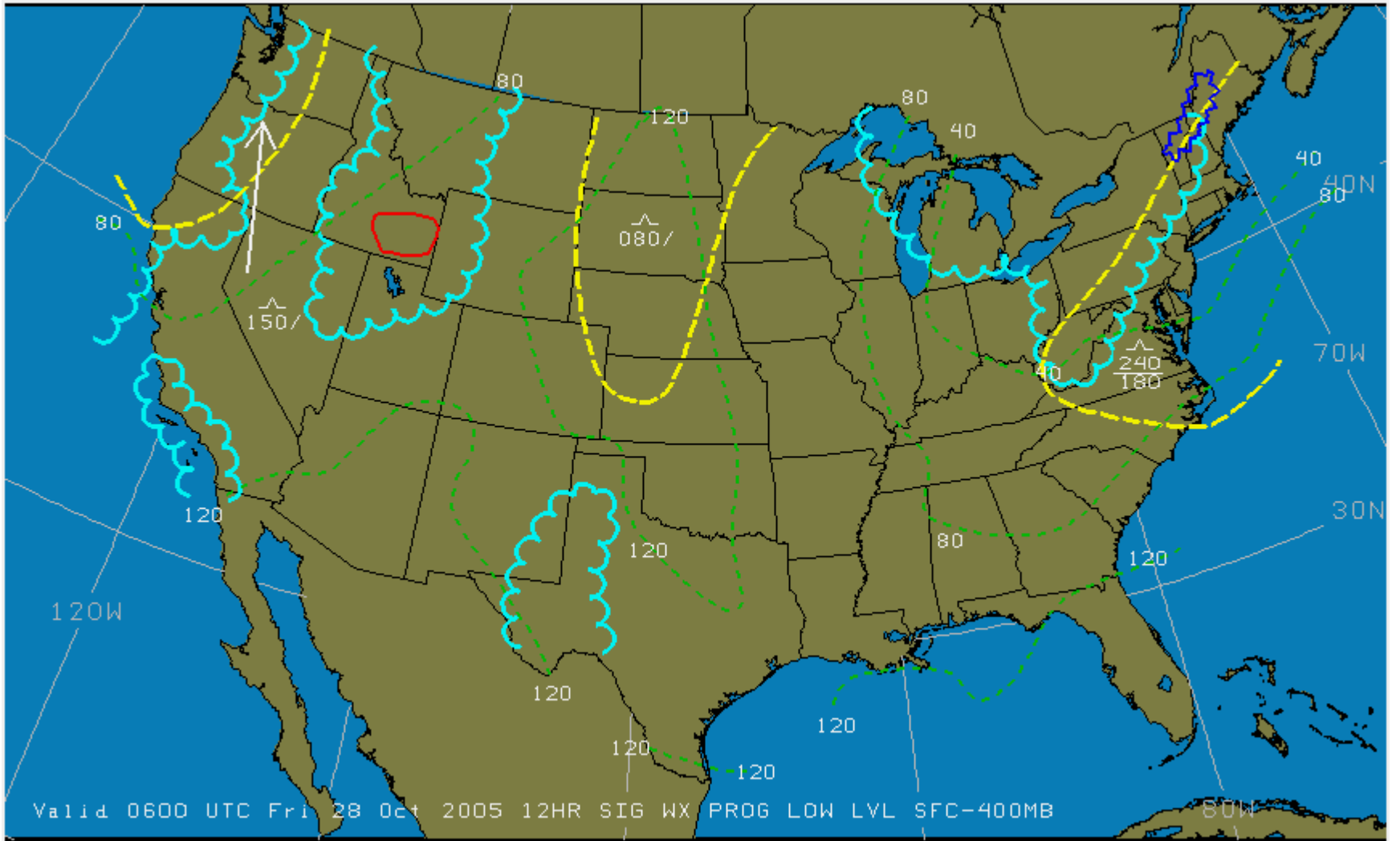


***Moderate to Severe
Turbulence and/or
Sustained Surface Winds of
30 Knots (35 MPH) or Higher
Possible.**

The
Weather
Channel

weather.com

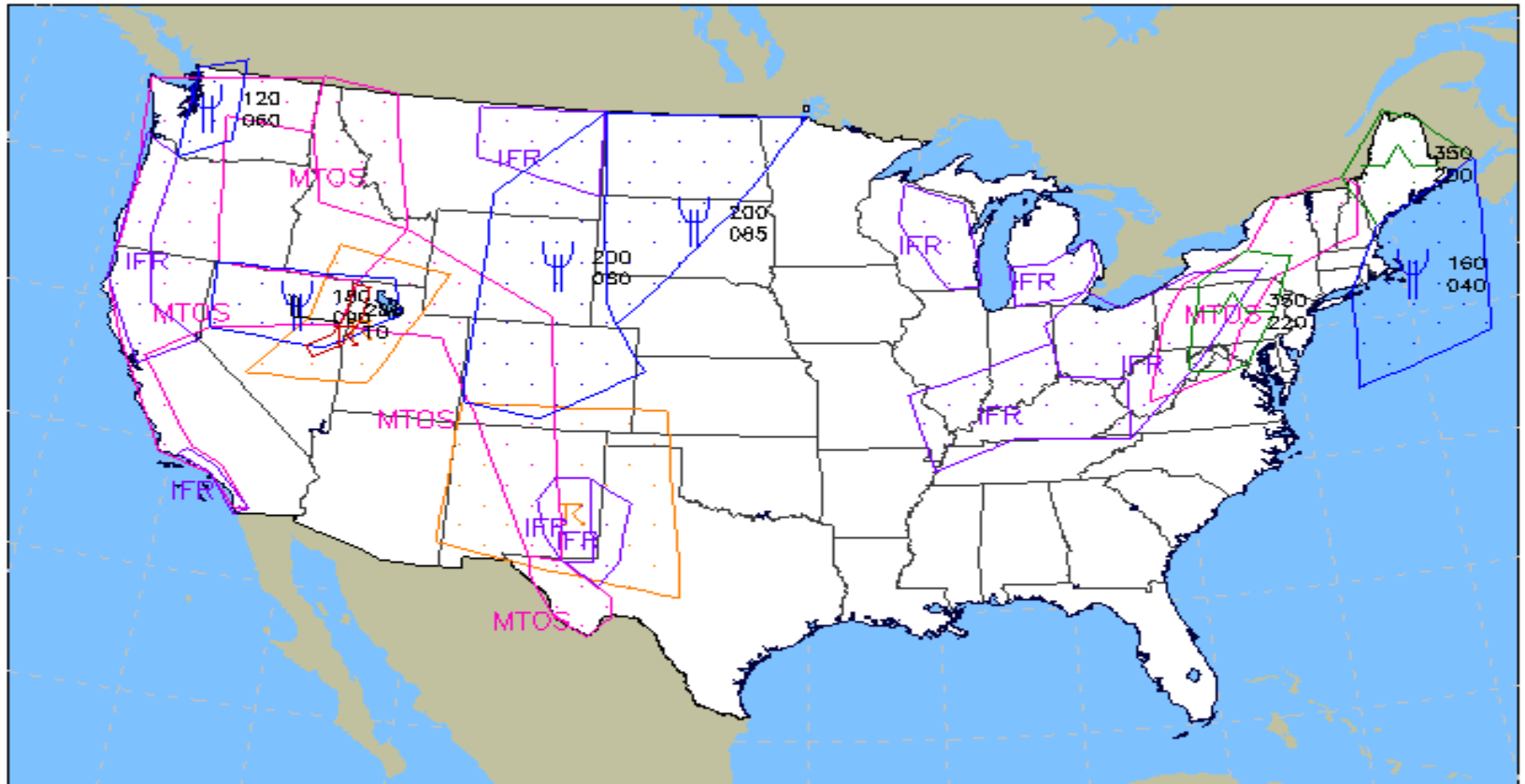
28 Oct 2005 07:44 GMT / 28 Oct 2005 03:44 AM EDT



All active AIRMETS and SIGMETs

chart created at 1255 UTC Sat 29 Oct 2005

AIRMETS valid until 1400z/29th, SIGMETs expire at or before 1455z/29th




Turbulence
AIRMET


Icing
AIRMET


Instrument
Flight Rules
AIRMET

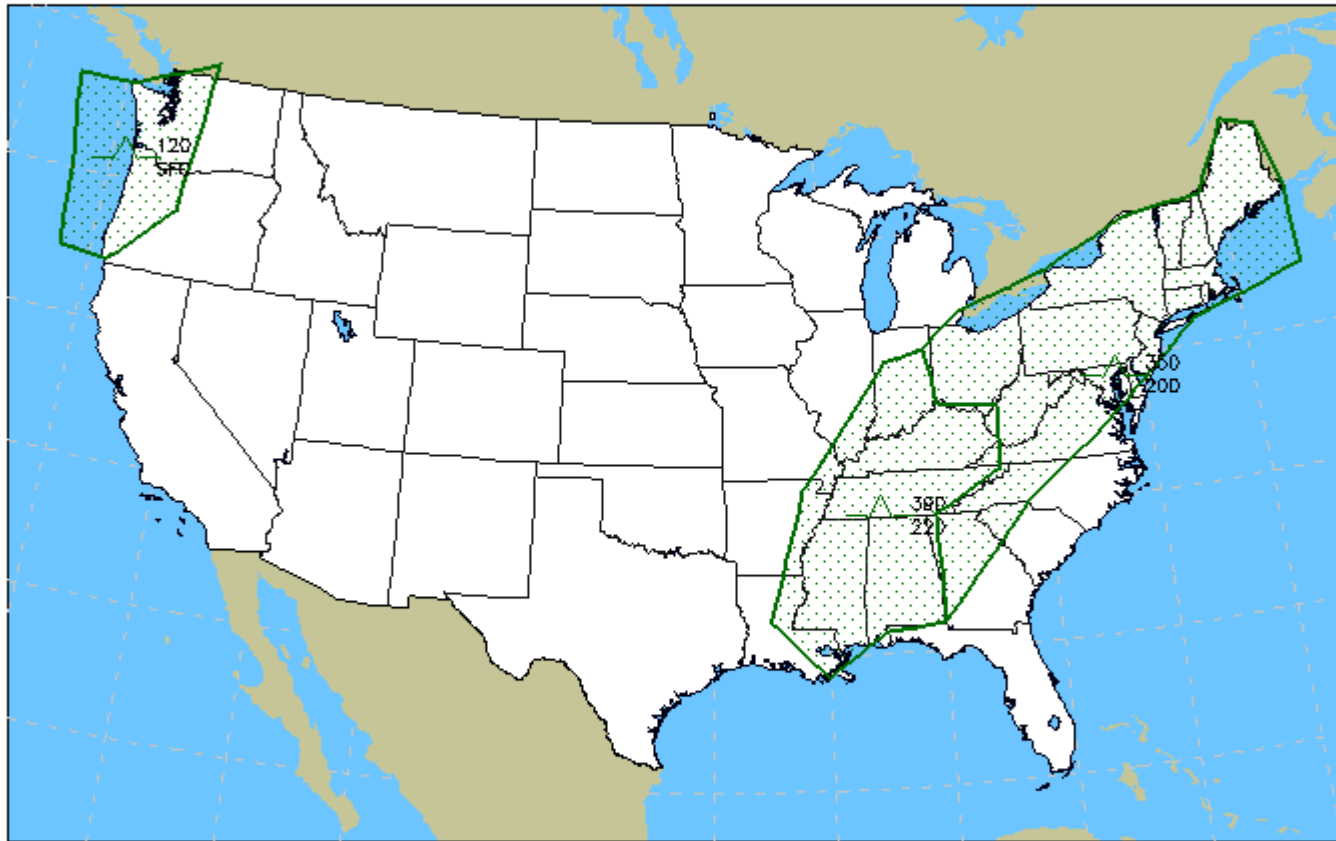

Mountain
Obscuration
AIRMET


Convective
Outlook


Convective
SIGMET

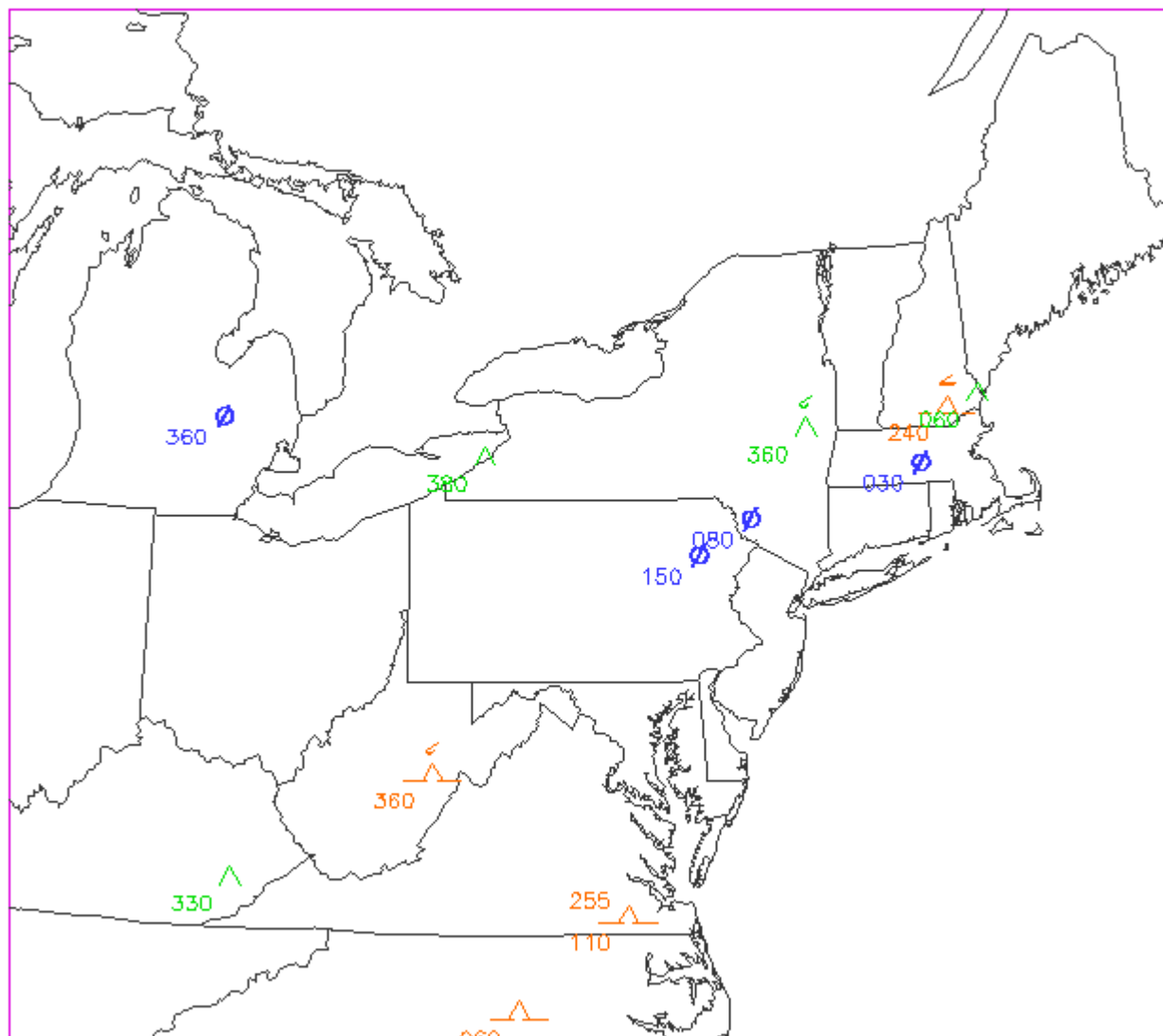
Turbulence AIRMETs (green) and SIGMETs (red)

chart created at 1055 UTC Fri 28 Oct 2005
AIRMETs valid until 1400z/28th, SIGMETs expire at or before 1255z/28th



Pilot Reports (PIREPs) of Turbulence

1019z - 1143z 10/28/05



TB FREQUENCY: ✓ = ISOLATED ⚡ = INTERMITTENT ⚡ = CONTINUOUS

⊖ NEG △ LGT △ MOD △ SEV
--- SMOOTH-LGT △ LGT-MOD △ MOD-SEV ▲ EXTRM

Put your title here

The Weather Channel **weather.com** Bringing weather to life

Local Weather See weather related to ... **Get 1-click access** to your local weather

Advertisement

Map Room

1 Select a Map Type

- Outdoor Activities**
(Ski, Lawn & Garden, Golf)
- Health & Safety**
(Cold & Flu, Severe Weather Alerts)
- Weather Details**
(Radar, Weekly Planner, World Regions)

2 Select a Outdoor Activity Map Collection

Lawn and Garden	Precipitation totals and forecasts
Aches & Pains	
Aviation	
Boat & Beach	
Business Travel	



[Show map in motion](#)
How to read this map

[Click to enlarge](#)

Get your garden local forecast

- [Garden Q&A](#)
- [Pest and Disease Profiles](#)
- [All-weather Gardening 101](#)

Disability
can happen
when the little
things add up...



TECHNOLOGY FOR EVERYONE

(www.enablemart.com)
Search hundreds of assistive technology devices and find the product you're looking for.



ADDS - AIRMETs form results Aviation Digital Data Service (ADDS)
Output produced by AIR/SIGMET form
found at <http://adds.aviationweather.noaa.gov/airmets/index.php>

WAUS41 KPCI 290745

BOST WA 290745

AIRMET TANGO UPDT 1 FOR TURB VALID UNTIL 291400

AIRMET TURB...ME NH

FROM 70NW PGI TO 20NNE PGI TO YSJ TO ENE TO YSC TO 70NW PGI
OCNL MOD TURB BTN FL200 AND FL350. CONDS ENDG 12-14Z.

WAUS41 KPCI 290745

BOST WA 290745

AIRMET TANGO UPDT 1 FOR TURB VALID UNTIL 291400

AIRMET TURB...NY PA WV VA MD DC

FROM SYR TO 30W ALB TO ETX TO DCA

TO CSN TO 30E EKN TO 30E JHW TO SYR

OCNL MOD TURB BTN FL220 AND FL350. CONDS DVLPG THRU 14Z..SHFTG
SSEWD THRU 20Z.